



Precision Crop Protection

by Scarab Consult



Precision Crop Protection

by Scarab Consult

Using R to Reduce Pesticide Usage in the Horticultural Industry

Objective

Reduce costs, increase productivity and improve environmental conditions in the horticultural sector

Strategy

Provide a service to support timely and spatially-targeted pest and disease management



Precision Crop Protection

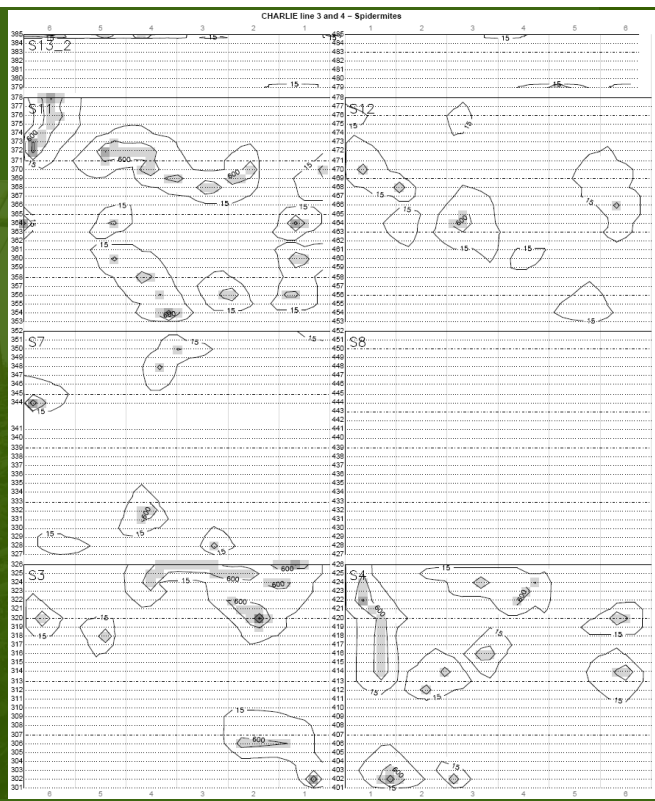
by Scarab Consult



Precision Crop Protection

by Scarab Consult





ection



Precision Crop Protection

by Scarab Consult

Three issues:

1. Adjusting geographic coordinates
2. Storing spatial objects in database
3. Interpolation / kriging



1 Precision Crop Protection

by Scarab Consult

Adjusting coordinates in 4 scenarios:

Straight beds:

- Known bed number, unknown bed position
- Known bed number, known bed position

Long winding beds:

- Known bed number, unknown bed position
- Known bed number, known bed position

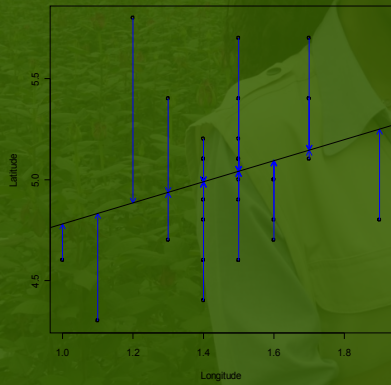


1 Precision Crop Protection

by Scarab Consult

First scenario: Known bed number, unknown bed position

```
lonlat.lqs <- lqs(lat ~ lon + bed, data = lonlat)
```





Precision Crop Protection

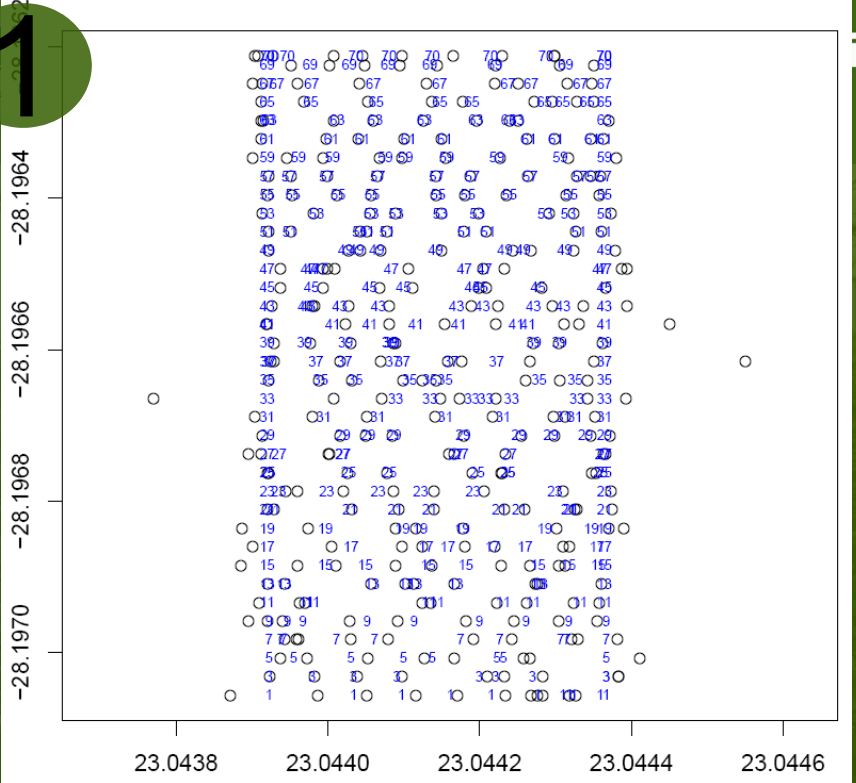
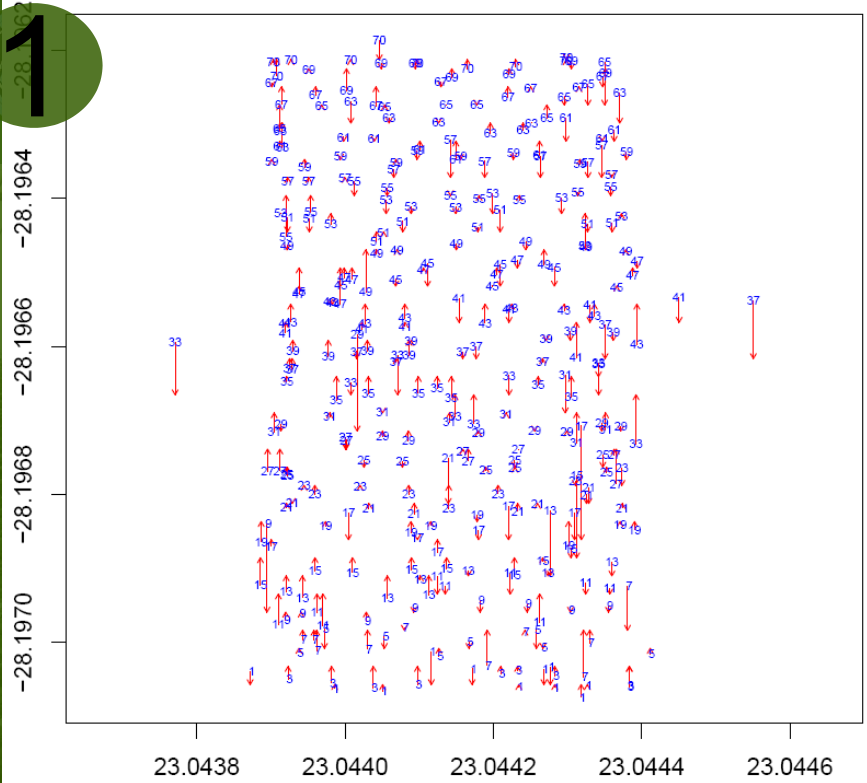

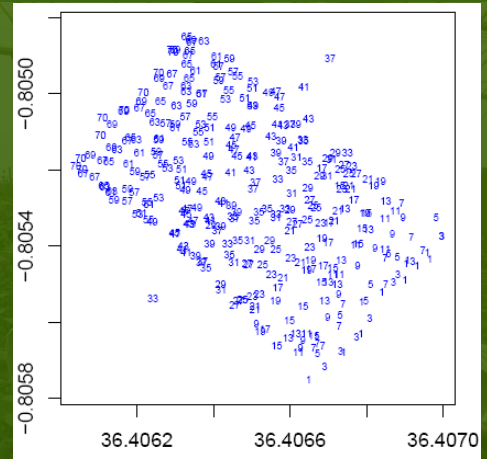
by *Scarab* Consult



Precision Crop Protection

by *Scarab* Consult

```
lonlat2 <- coords.aniso(lonlat[, 1:2],
  aniso.pars = c(-atan(
    lonlat.lqs$coefficients[[2]])+ns, 1))
lonlat2.lm <- lm(lat ~ bed, data = lonlat2)
lonlat2$lat <- predict(lonlat2.lm)
```



ion



Precision Crop Protection

by Scarab Consult

- **Second scenario:** Known bed number, known bed position
 - Measure layout of beds in greenhouse
 - Measure angle of greenhouse from north
 - Rotate greenhouse so beds parallel to x-axis
 - etc.



Precision Crop Protection

by Scarab Consult

What options are there for adjusting the coordinates if the beds aren't straight?



Precision Crop Protection

by Scarab Consult

Storing spatial grid in database (coordinates first):

```
GridCoords[, 1] <- Id
GridCoords[, 2] <- paste(xoo, collapse = " ") # xoo is array of longitudes
GridCoords[, 3] <- paste(yoo, collapse = " ") # yoo is array of longitudes
GridCoords[, 4] <- area.sp(AIISPDF)
require(RSQLite)
drv <- dbDriver("SQLite")
conG <- dbConnect(drv, dbname = "ScarabGrid.db")
dbWriteTable(conG, "GridCoords", GridCoords, row.names = FALSE,
  append = TRUE)
dbDisconnect(conG)
```



Precision Crop Protection

by Scarab Consult

Storing spatial grid in database (grids):

```
Grids[, 1] <- Id
Grids[, 2] <- c("downy", "ddry")
Grids[, 3] <- paste(c(downy), collapse = " ") # downy is surface matrices (z)
Grids[, 4] <- paste(c(ddry), collapse = " ") # ddry is surface matrices (z)
require(RSQLite)
drv <- dbDriver("SQLite")
conG <- dbConnect(drv, dbname = "ScarabGrid.db")
dbWriteTable(conG, "Grids", Grids, row.names = FALSE, eol = "\r\n",
  append = TRUE)
dbDisconnect(conG)
```



Precision Crop Protection

by Scarab Consult



Precision Crop Protection

by Scarab Consult

Has anyone else worked with putting R spatial objects in a database?

- Data collected from buds, top, middle and base of the plant for most pests and diseases:
 - Counts
 - Scores (1-5), or
 - Presence / absence
- Currently, all interpolation is with `interp()` from package `akima`. Count data transformed logarithmically with `log1p()`.



Precision Crop Protection

by Scarab Consult



Precision Crop Protection

by Scarab Consult

- Challenges to making full use of R's geospatial capabilities:
 - So many packages to choose from; which one(s) will best address our needs?
 - Automating parameter selection
 - Count data has negative binomial distribution
 - Can we use grid from last scouting as covariable?

